








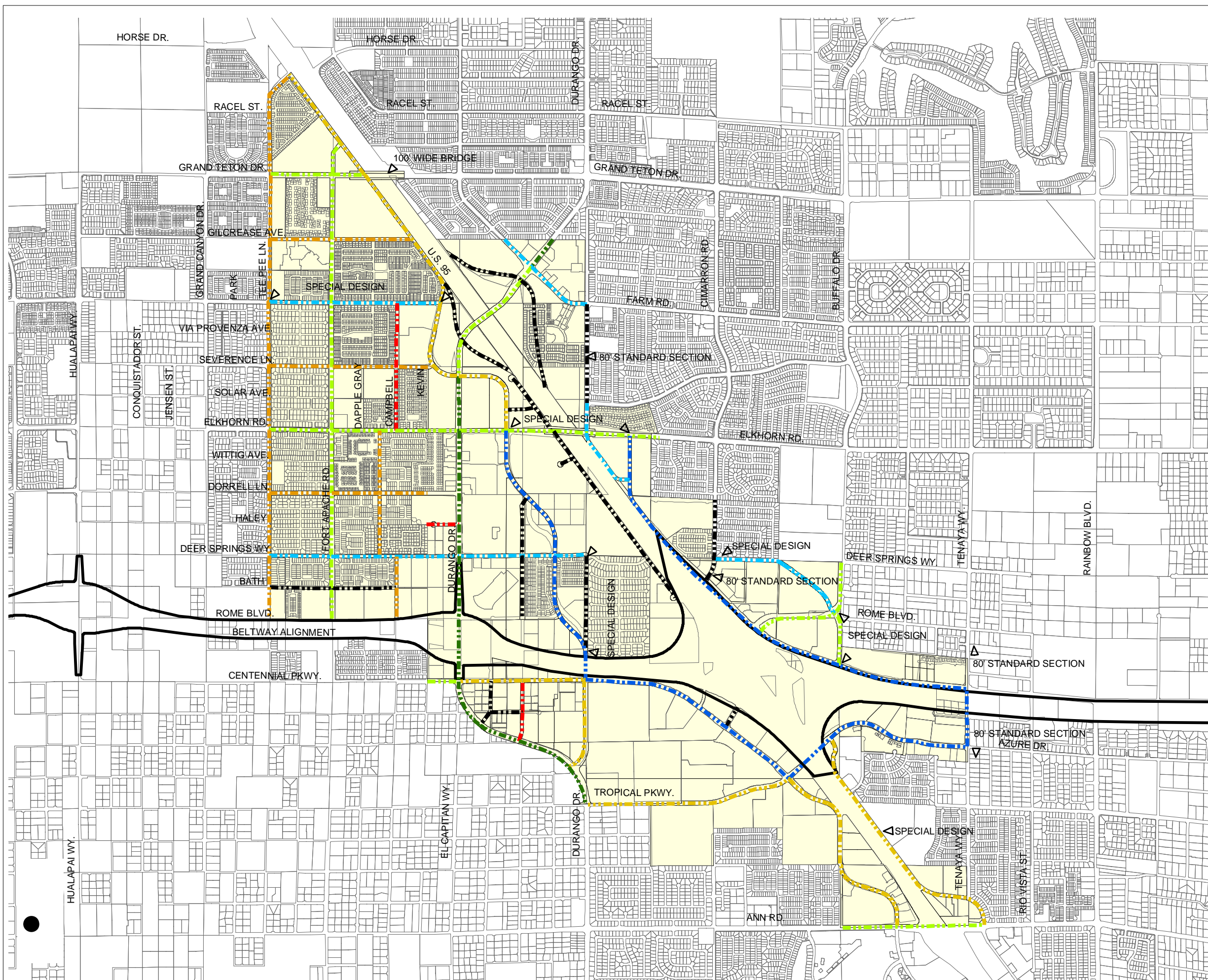


MAP SIX
City of Las Vegas


CENTENNIAL HILLS
 Town Center
 Street Classifications

-  Town Center Residential Collector
-  Town Center Tertiary (60')
-  Town Center Parkway Arterial (120')
-  Primary Arterial (100')
-  Town Center Loop (90')
-  Town Center Arterial (80')
-  Frontage Road (90')
-  Town Center Collector (80')
-  Town Center



Adopted: November 7, 2001 Bill No. 2001-100
 Revised: January 2, 2002 Bill No. 2001-139
 Revised: October 4, 2006 Bill No. 2006-53
 Revised: May 19, 2008 Bill No. 2008-24

SOURCE: City of Las Vegas, Public Works



GIS maps are normally produced only to meet the needs of the City. Due to continuous development activity this map is for reference only.
 Geographic Information System
 Planning & Development Dept.
 702-229-6301

